

ADMS-Urban: Developments in modelling dispersion from the city scale to the local scale

**Jenny Stocker, Christina Hood,
David Carruthers & Christine McHugh**

14th International Conference on Harmonisation within
Atmospheric Dispersion Modelling for Regulatory Purposes

3 – 6 October 2011

Kos, Greece

Contents

- Motivation
- CMAQ/ADMS-Urban nesting system
- Preliminary modelling
 - Model set up
 - Model results
- Discussion

Motivation

- Why nest a local model within a regional model?

Model feature	Model	
	Regional (eg grid based)	Local (eg Gaussian plume)
Domain extent	Country (few 1000 km)	City (50km)
Meteorology	Spatially and temporally varying from meso scale models	Usually spatially homogeneous
Dispersion in low wind speed conditions	Models stagnated flows correctly	Limited modelling of stagnated flows
Deposition and chemical processes	Reactions over large spatial and temporal scales	Simplified reactions over short-time scales
Source resolution	Low	High
Validity	Background receptors	Background, roadside and kerbside receptors

Motivation

- Why nest a local model within a regional model?
- What are the advantages of a **nested model**?

Model feature	Model	
	Regional (eg grid based)	Local (eg Gaussian plume)
Domain extent	Country (few 1000 km)	City (50km)
Meteorology	Spatially and temporally varying from meso scale models	Usually spatially homogeneous
Dispersion in low wind speed conditions	Models stagnated flows correctly	Limited modelling of stagnated flows
Deposition and chemical processes	Reactions over large spatial and temporal scales	Simplified reactions over short-time scales
Source resolution	Low	High
Validity	Background receptors	Background, roadside and kerbside receptors

CMAQ/ADMS-Urban nesting system

- Aim:** to nest local model in regional model without double counting emissions i.e.:

$$\text{Concentration within nested domain} = \text{Regional modelling of emissions} - \text{Gridded locally modelled emissions } (\Delta T) + \text{Explicit locally modelled emissions } (\Delta T)$$

ΔT is the time taken to mix the explicitly defined emissions to produce a concentration field that varies spatially on the same scale as the regional model

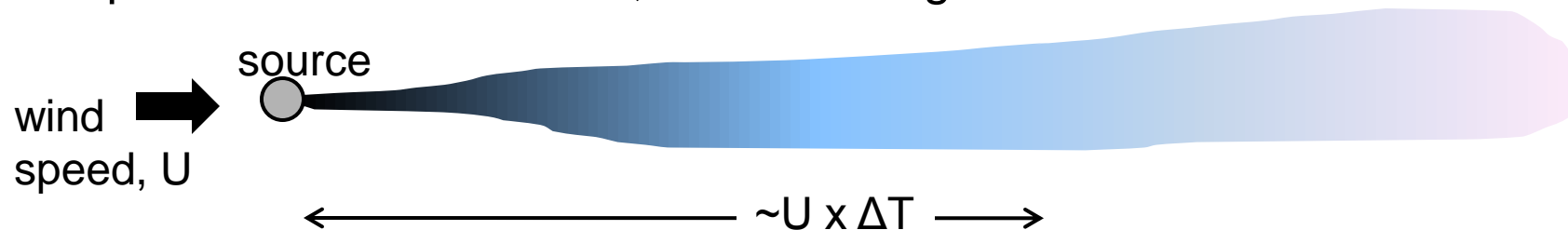
ΔT varies with meteorology

CMAQ/ADMS-Urban nesting system

- **Aim:** to nest local model in regional model without double counting emissions i.e.:

$$\text{Concentration within nested domain} = \text{Regional modelling of emissions} - \text{Gridded locally modelled emissions } (\Delta T) + \text{Explicit locally modelled emissions } (\Delta T)$$

- ADMS-Urban steady-state Gaussian plume model allows plumes to disperse for times > 1 hour, whilst limiting calculations to 1 hour i.e.:



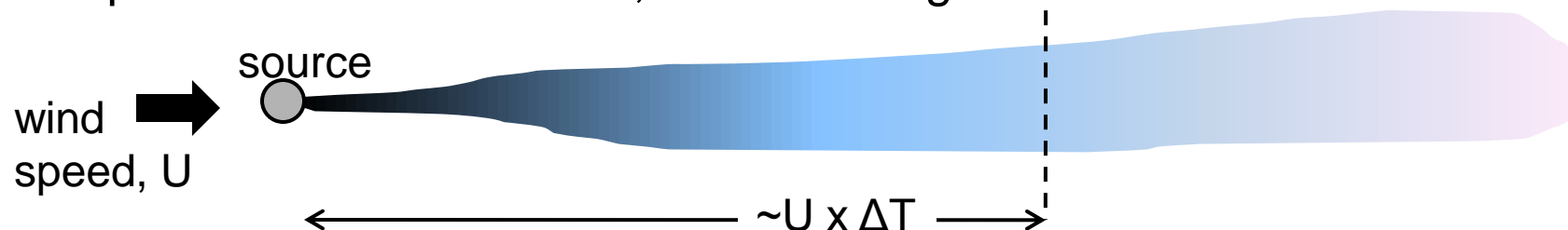
- Assumption valid if variation in meteorology and emissions relatively slow from hour to hour.

CMAQ/ADMS-Urban nesting system

- **Aim:** to nest local model in regional model without double counting emissions i.e.:

$$\text{Concentration within nested domain} = \text{Regional modelling of emissions} - \text{Gridded locally modelled emissions } (\Delta T) + \text{Explicit locally modelled emissions } (\Delta T)$$

- ADMS-Urban steady-state Gaussian plume model allows plumes to disperse for times > 1 hour, whilst limiting calculations to 1 hour i.e.:

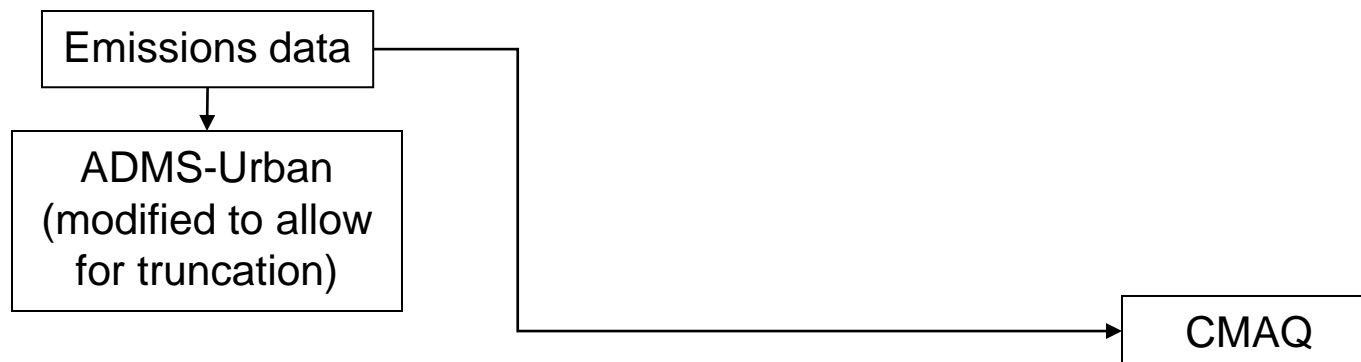


- Assumption valid if variation in meteorology and emissions relatively slow from hour to hour.
- When nesting ADMS-Urban in CMAQ, ensure that the locally modelled emissions (gridded and explicit) are **truncated** (- - -) at the correct time.

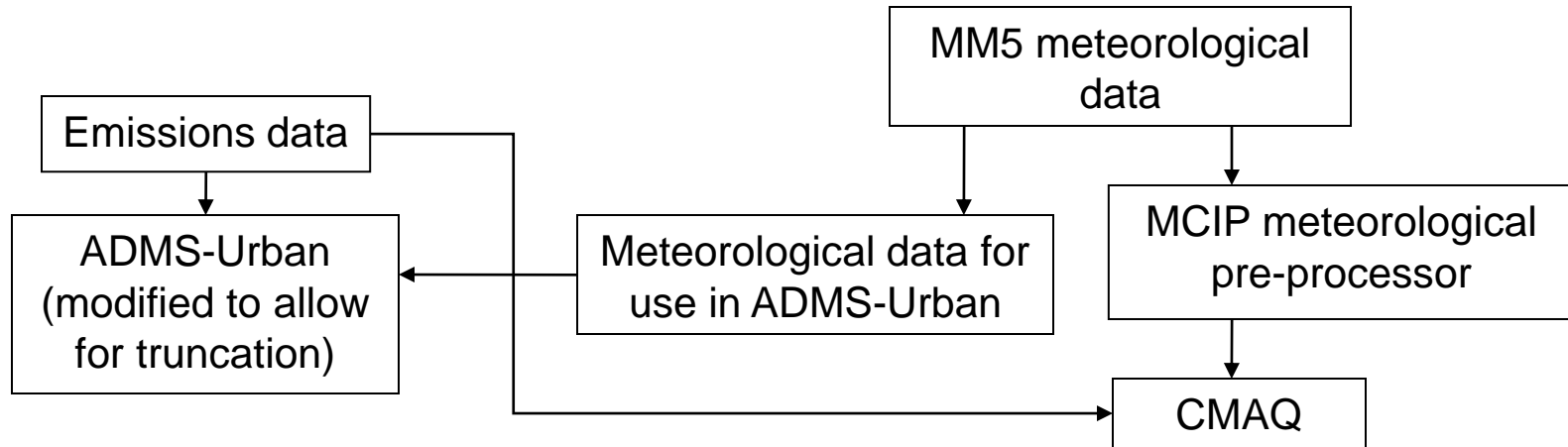
CMAQ/ADMS-Urban nesting system

Emissions data

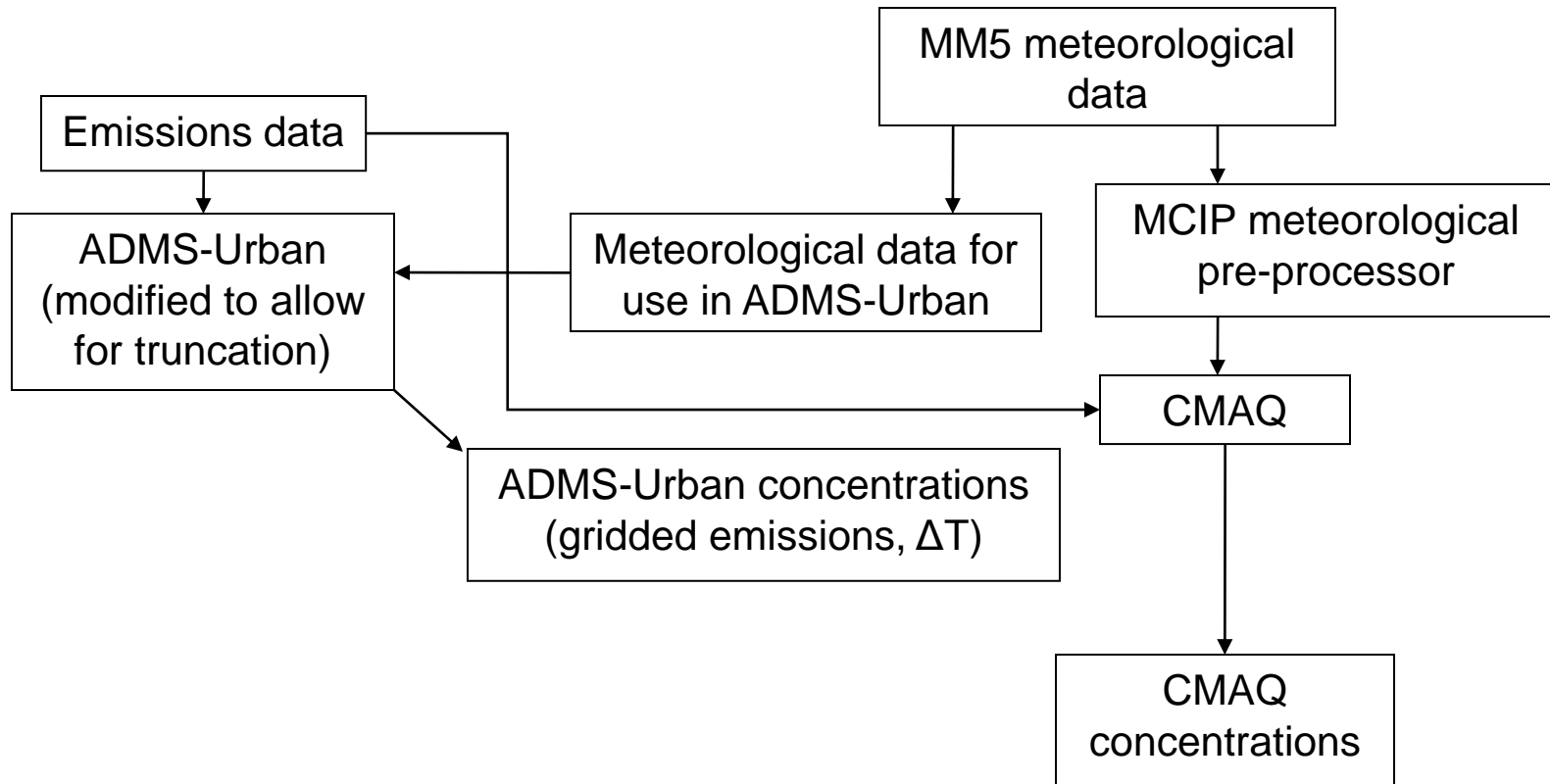
CMAQ/ADMS-Urban nesting system



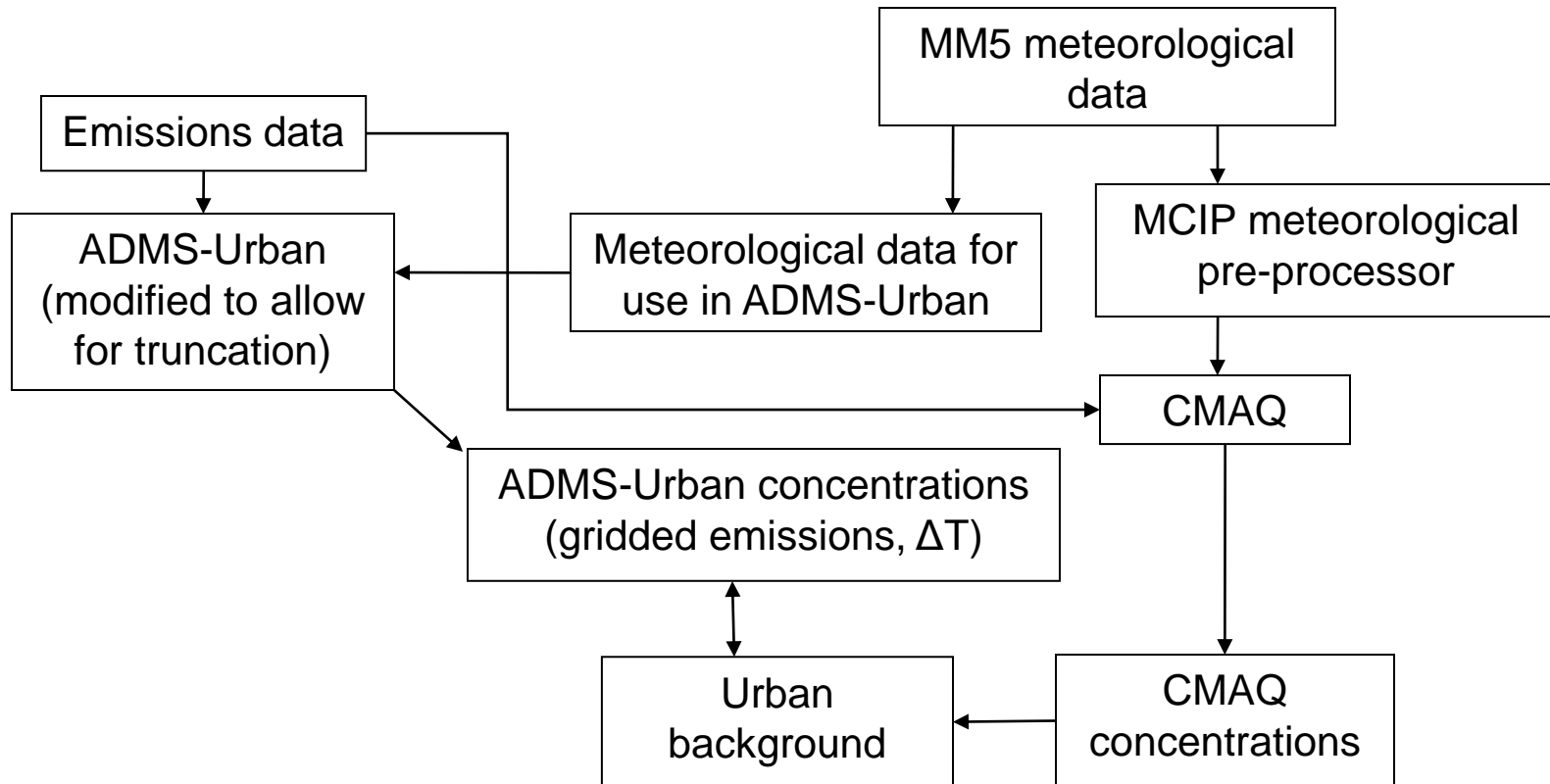
CMAQ/ADMS-Urban nesting system



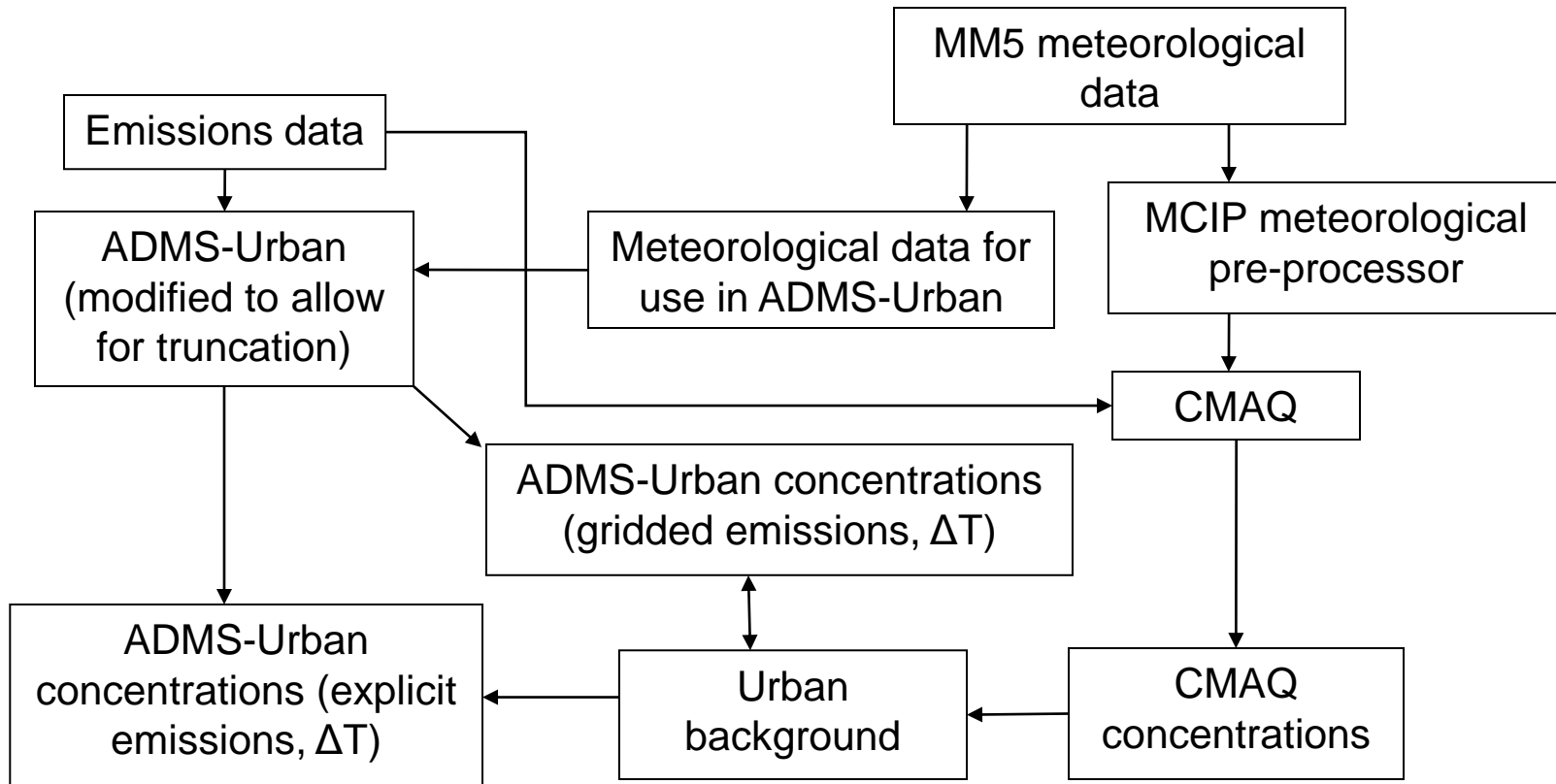
CMAQ/ADMS-Urban nesting system



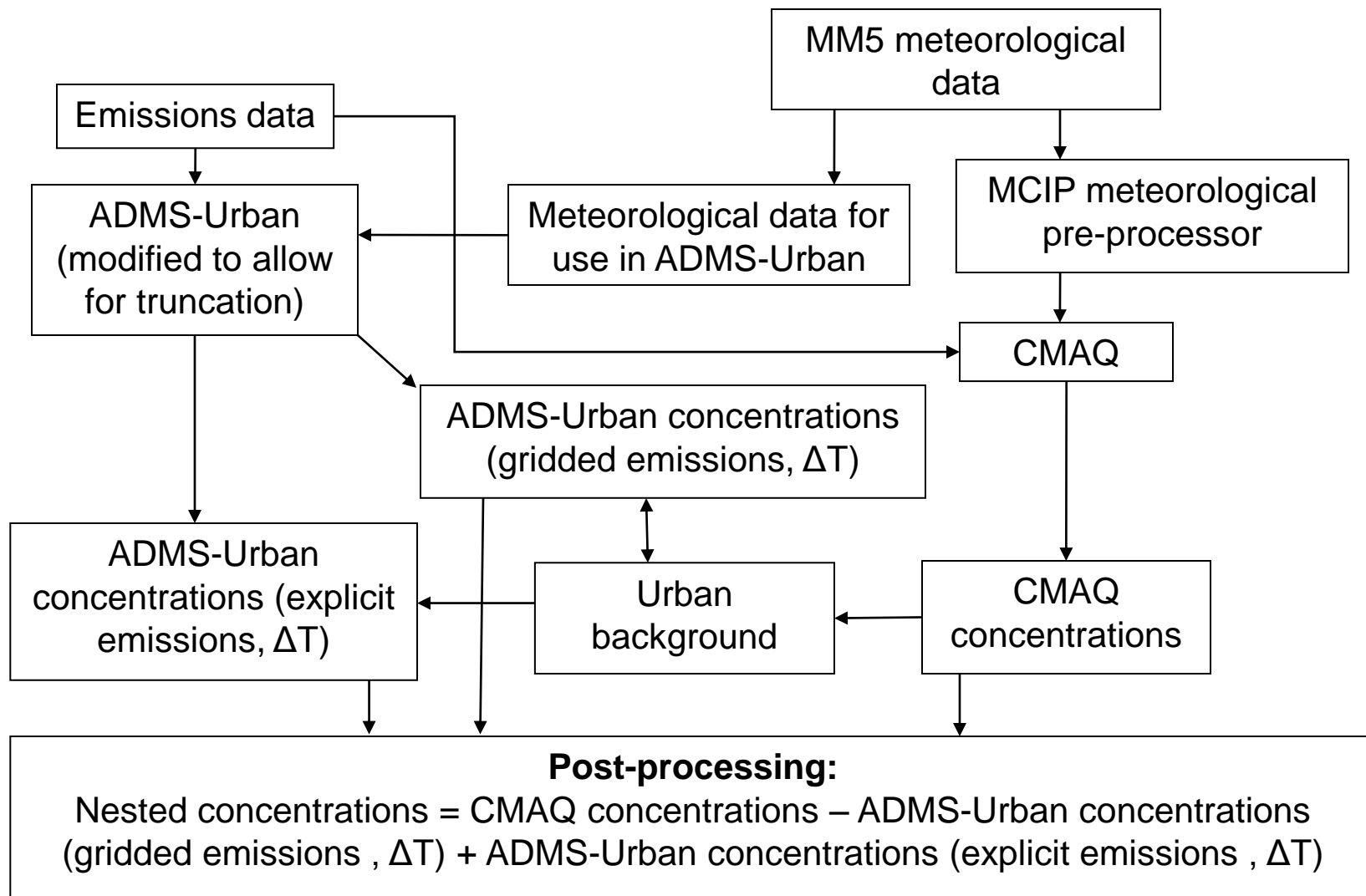
CMAQ/ADMS-Urban nesting system



CMAQ/ADMS-Urban nesting system



CMAQ/ADMS-Urban nesting system



Preliminary modelling

Model set up (I)

- **Simplified model set up**
- Domain:
 - Regional model : south east England
 - Local model : ~ congestion charging zone in central London
- Emissions:
 - London Atmospheric Emissions Inventory (detailed) and UK National Atmospheric Emissions Inventory (1 km² grid)
 - Only detailed emissions of NO_x, NO₂ and ozone
 - Emissions from large point sources neglected
- Meteorology
 - Output from the meso-scale model MM5
 - 2 x 5 day periods (summer, winter)

Preliminary modelling

Model set up (II)

- **Simplified model set up**
- Regional model:
 - Domain 120 km by 120 km, centred on nested domain
 - Emissions were aggregated onto 3 by 3 km² grid cells
 - All emissions released within the lowest layer of CMAQ vertical grid
 - Simplified initial and boundary conditions
 - CB-05 version 5 aerosol mechanism and aqueous chemistry
- Local model
 - Domain 9 km by 9 km
 - Emissions from all major roads modelled explicitly
 - Source-receptor travel time/mixing time ΔT limited to 2 hours

Preliminary modelling

Model results

- 17 continuous monitors within nested modelling region:
 - All recorded NO_x and NO₂ concentrations
 - 5 recorded ozone
 - Classified according to location: kerbside, roadside and urban background

Preliminary modelling

Model results

- 17 continuous monitors within nested modelling region:
 - All recorded NO_x and NO₂ concentrations
 - 5 recorded ozone
 - Classified according to location: kerbside, roadside and urban background

- Validity of nesting:

$$\text{Concentration within nested domain} = \text{Regional modelling of emissions} - \text{Gridded locally modelled emissions } (\Delta T) + \text{Explicit locally modelled emissions } (\Delta T)$$

Preliminary modelling

Model results

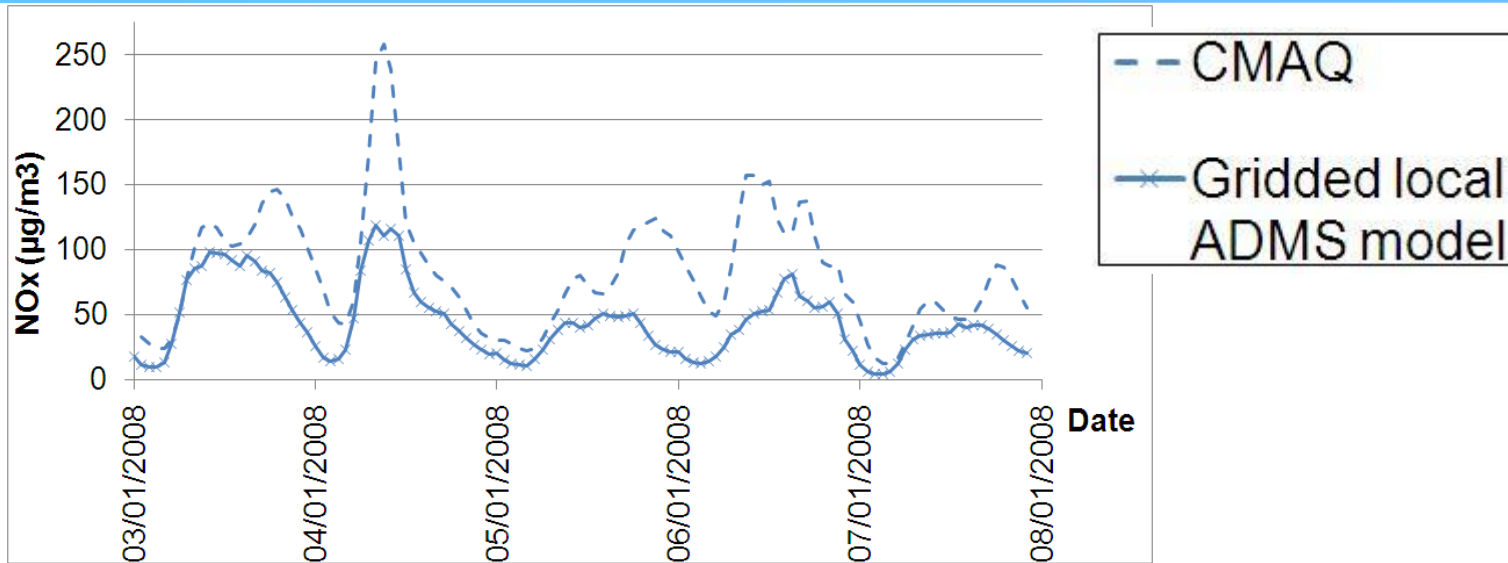
- 17 continuous monitors within nested modelling region:
 - All recorded NO_x and NO₂ concentrations
 - 5 recorded ozone
 - Classified according to location: kerbside, roadside and urban background
- Validity of nesting:

$$\text{Concentration within nested domain} = \text{Regional modelling of emissions} - \text{Gridded locally modelled emissions } (\Delta T) + \text{Explicit locally modelled emissions } (\Delta T)$$

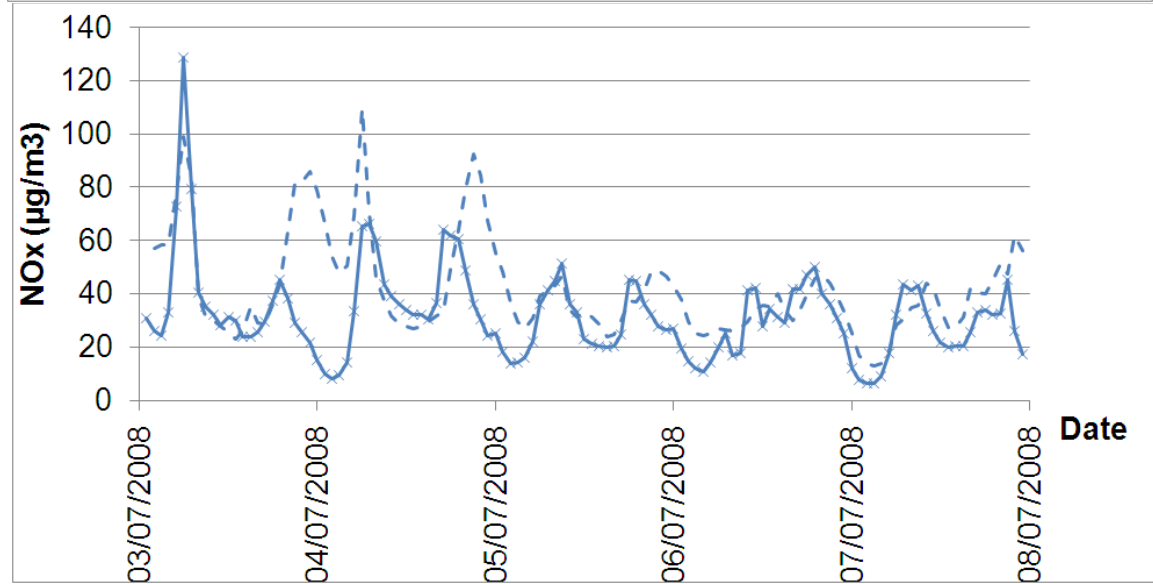
Preliminary modelling

Model results: validity of nesting

Winter



Summer



Preliminary modelling

Model results

- 17 continuous monitors within nested modelling region:
 - All recorded NO_x and NO₂ concentrations
 - 5 recorded ozone
 - Classified according to location: kerbside, roadside and urban background

- Validity of nesting:

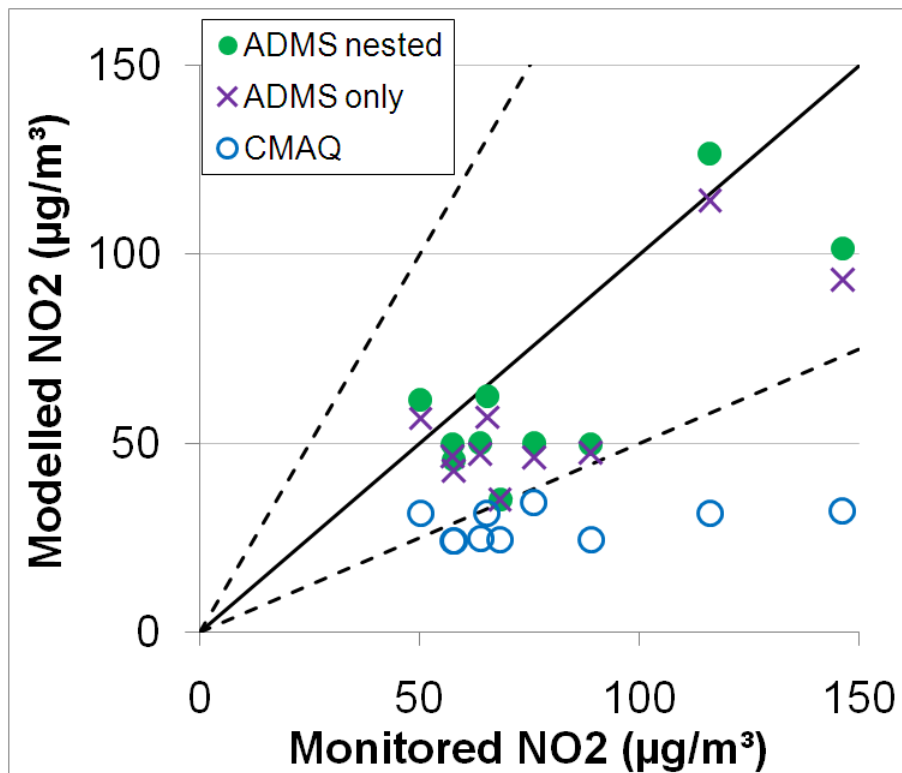
$$\text{Concentration within nested domain} = \text{Regional modelling of emissions} - \text{Gridded locally modelled emissions } (\Delta T) + \text{Explicit locally modelled emissions } (\Delta T)$$

- Model results at receptors:
 - ADMS-Urban nested within CMAQ
 - CMAQ only
 - ADMS-Urban only

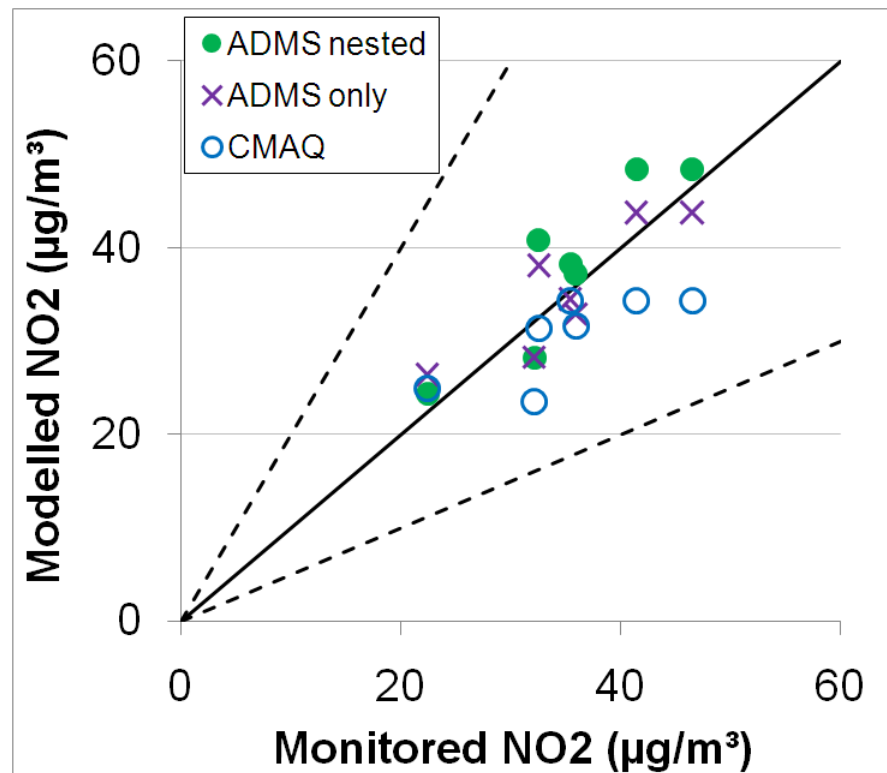
Preliminary modelling

Model results: receptors – NO₂

Roadside and Kerbside



Background

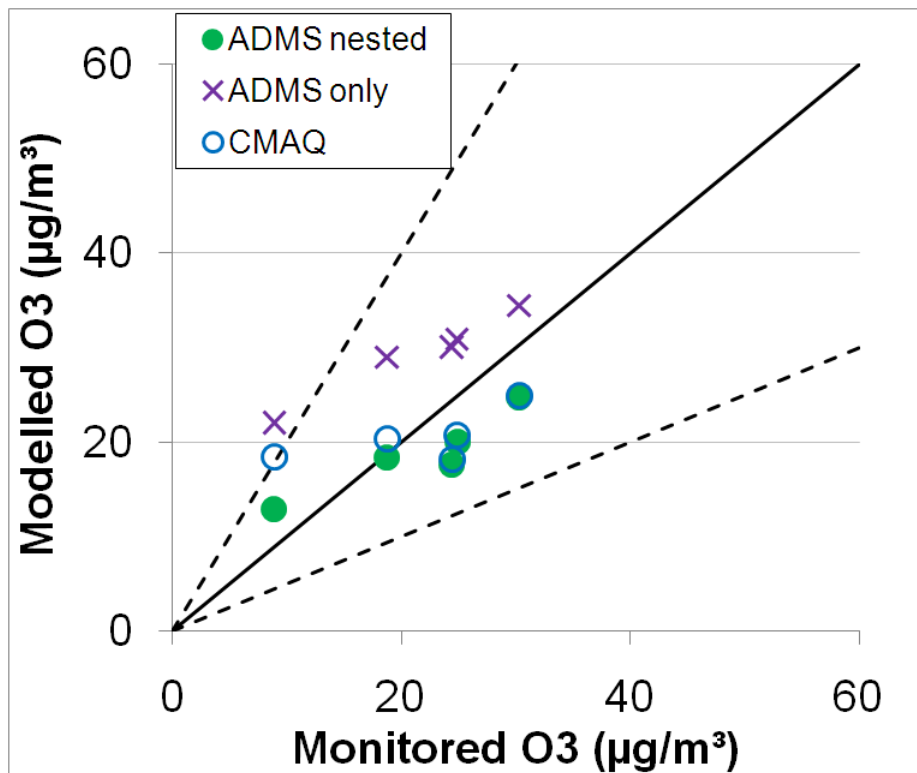


(Summer)

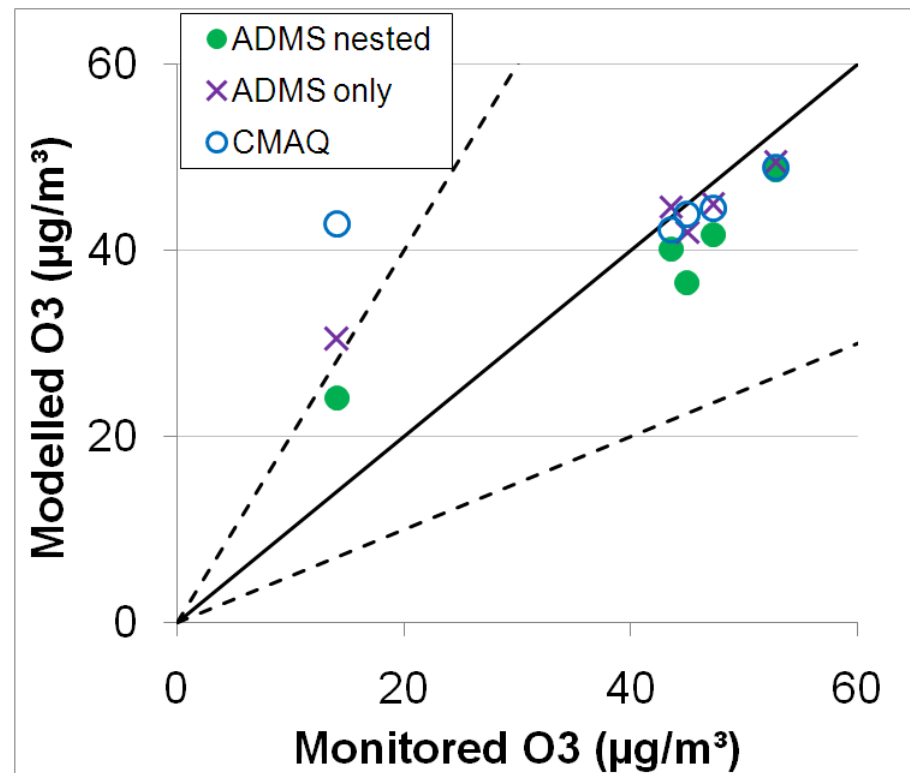
Preliminary modelling

Model results: receptors – O₃

Winter



Summer



(All sites)

Preliminary modelling

Model results

- 17 continuous monitors within nested modelling region:
 - All recorded NO_x and NO₂ concentrations
 - 5 recorded ozone
 - Classified according to location: kerbside, roadside and urban background

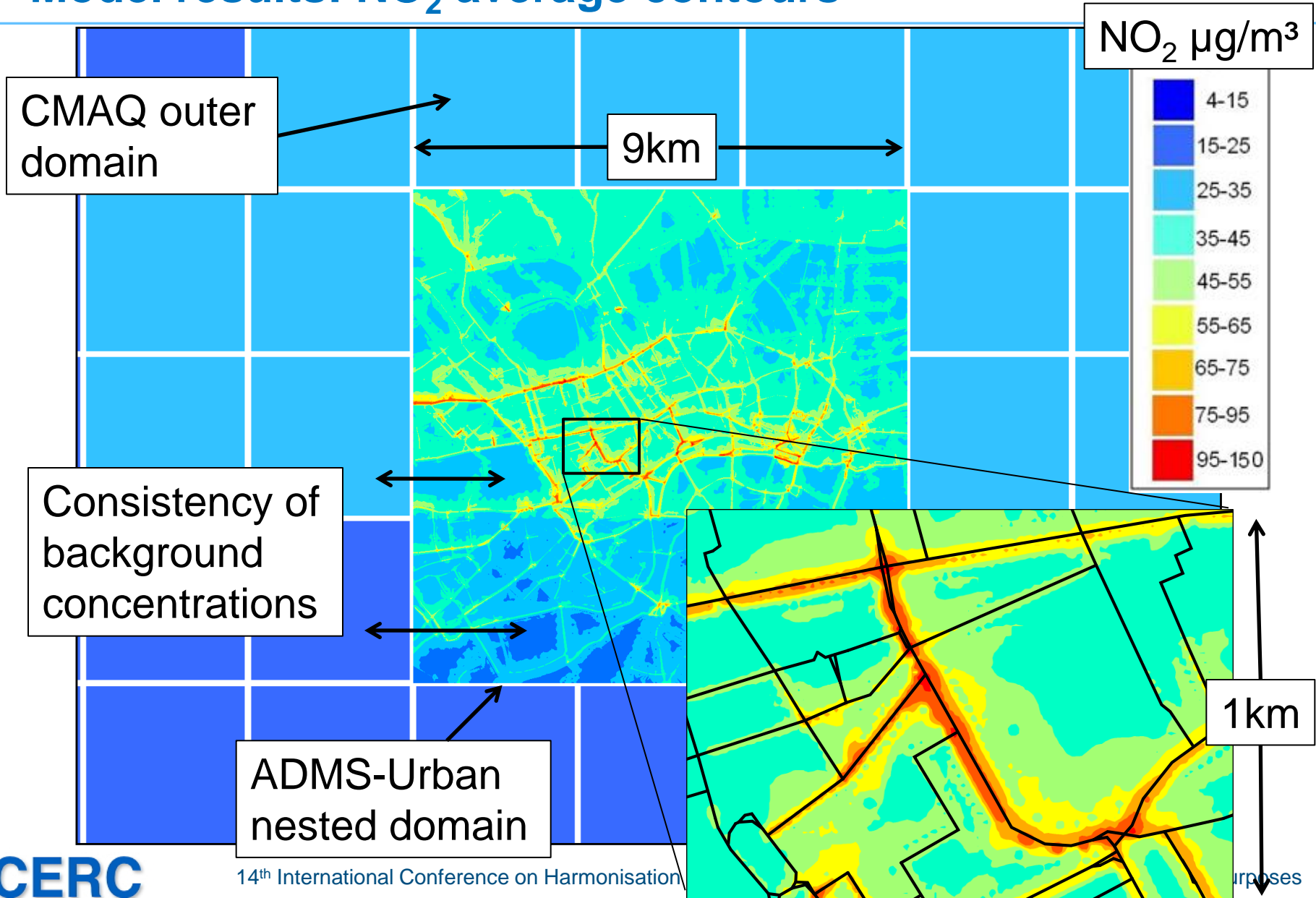
- Validity of nesting:

$$\text{Concentration within nested domain} = \text{Regional modelling of emissions} - \text{Gridded locally modelled emissions} + \text{Explicit locally modelled emissions}$$

- Model results at receptors:
 - ADMS-Urban nested within CMAQ
 - CMAQ only
 - ADMS-Urban only
- Contour output:
 - ADMS-Urban nested within CMAQ

Preliminary modelling

Model results: NO₂ average contours



Discussion

- Presented consistent methodology for nesting local model within a regional model
- Preliminary model results encouraging, despite simplifications
- This approach allows for modelling of:
 - chemical reactions over large and small temporal and spatial scales
 - spatially varying meteorology
 - low wind conditions
 - local modelling (street canyons, noise barriers, cuttings etc)
- Model validation at *all* sites: background, roadside and kerbside
- Future developments of system